

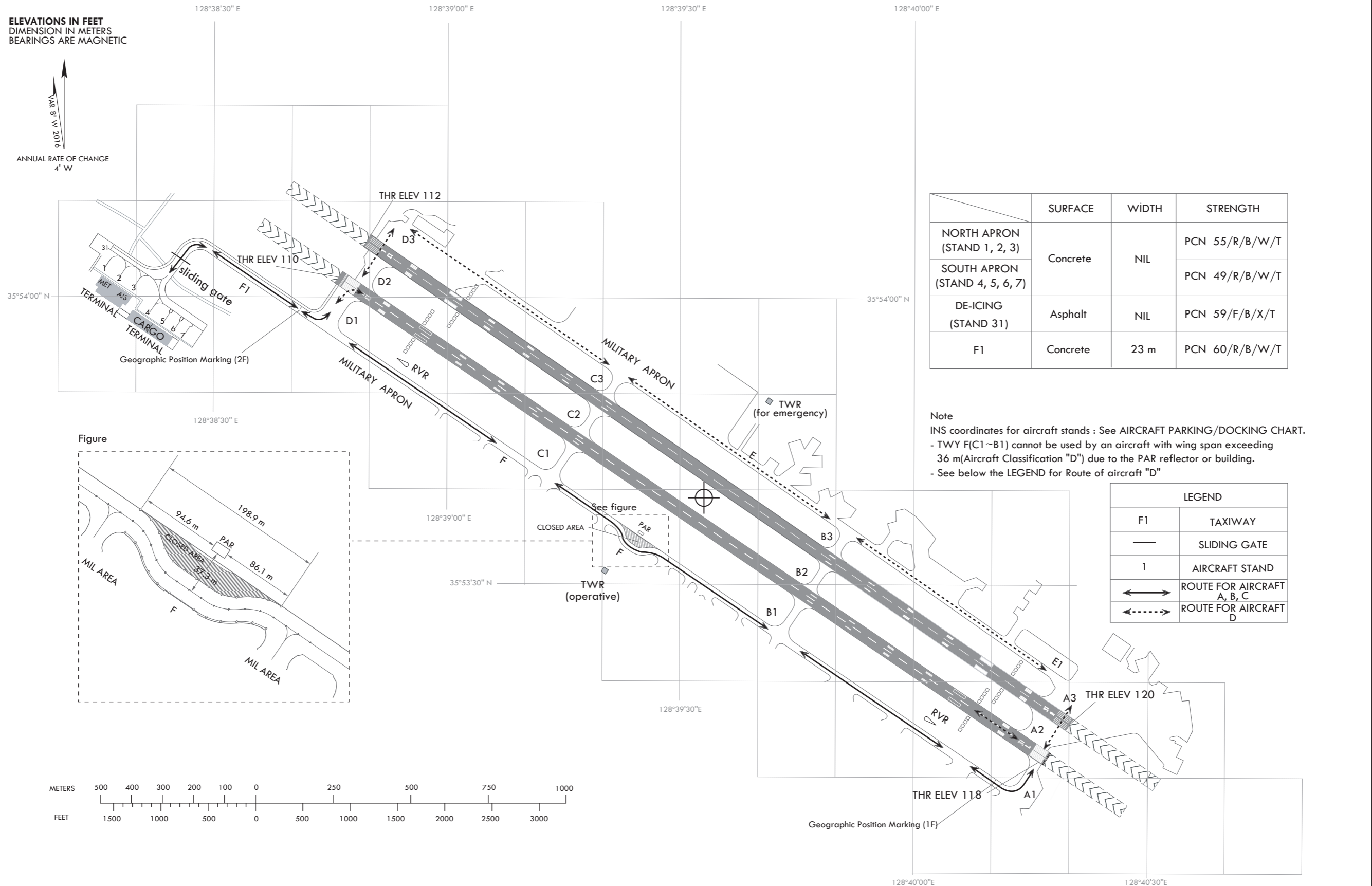
AERODROME GROUND
MOVEMENT CHART - ICAO

APRON ELEV
ELEV 120 ft

TWR	126.2	236.6	365.0
GND	121.95	275.8	

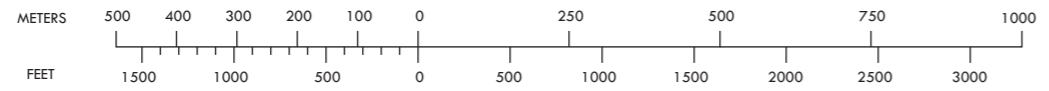
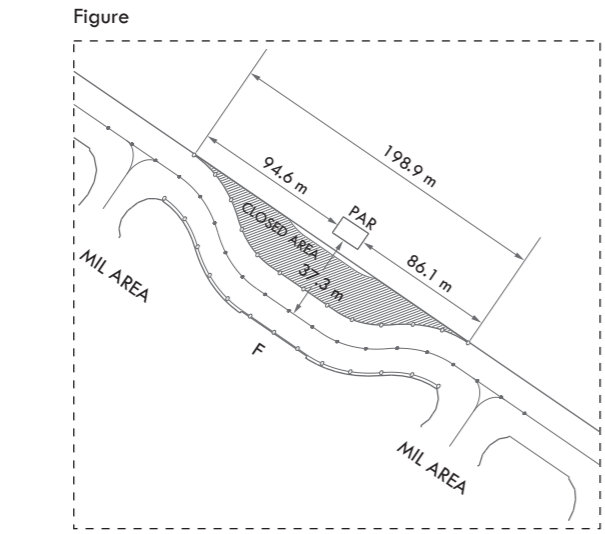
DAEGU/Daegu INTL

ELEVATIONS IN FEET
DIMENSION IN METERS
BEARINGS ARE MAGNETIC



Note
INS coordinates for aircraft stands : See AIRCRAFT PARKING/DOCKING CHART.
- TWY F(C1 ~B1) cannot be used by an aircraft with wing span exceeding 36 m(Aircraft Classification "D") due to the PAR reflector or building.
- See below the LEGEND for Route of aircraft "D"

LEGEND	
F1	TAXIWAY
—	SLIDING GATE
1	AIRCRAFT STAND
↔	ROUTE FOR AIRCRAFT A, B, C
⋯↔	ROUTE FOR AIRCRAFT D



Change : Information of geographic position marking.